

SURVEY UNIT,
MINISTRY OF HOUSING AND ENVIRONMENT
 Ameenee Magu, Maafannu, Male', 20392, Maldives.
 Office (PABX): +(960) 3004300, Fax: +(960) 3004301
 Email: survey@mhe.gov.mv
 Web: www.mhe.gov.mv



CONTROL POINT DETAILS	Station Number: PSM 5397
Coordinate Information	
Geodetic	Grid
WGS 84	UTM Zone 43
Lat:	N: 578815.316m
Long:	E: 290767.800m
Ellp Height:	Orth Height: 2.164m
Date: 24/11/2012	

Monument description & method of survey:

PSM monument type A rural. GNSS PP Static Survey with TOPCON GR5 GNSS receivers.

General site condition & access:

Good sky view and accessible via foot paths.

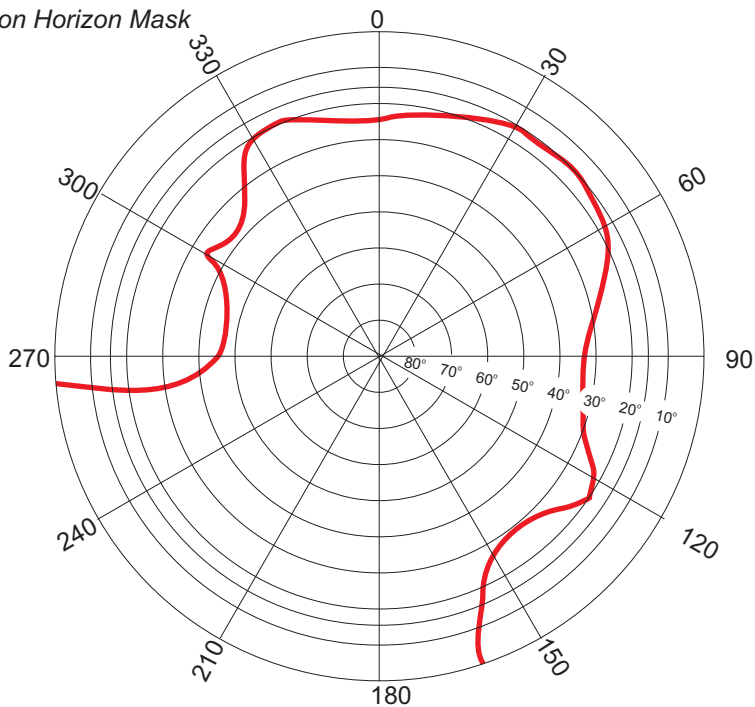
Owner:



SITE INFORMATION

Station Number **PSM 5397**

Station Horizon Mask

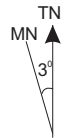


Locality

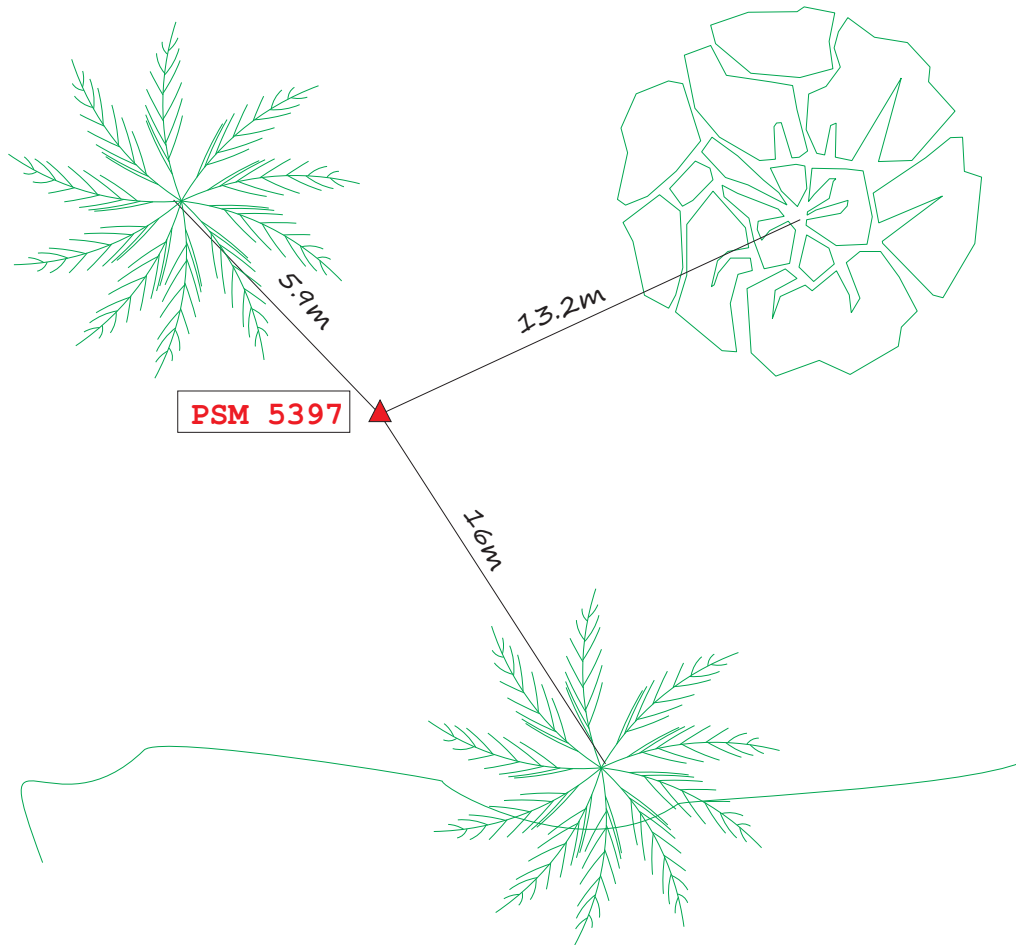
PSM5397

Height above Marker that horizon was mapped from 1.5 m

Magnetic Declination
 Declination applied to this figure?
 Yes No



Sea



Sketched by: **AHMED NASHiD**

Scale: **Not to scale**

Date: **24 NOV 2012**

SURVEY UNIT,
MINISTRY OF HOUSING AND ENVIRONMENT
 Ameenee Magu, Maafannu, Male', 20392, Maldives.
 Office (PABX): +(960) 3004300, Fax: +(960) 3004301
 Email: survey@mhe.gov.mv
 Web: www.mhe.gov.mv



CONTROL POINT DETAILS	Station Number: PSM 5398
Coordinate Information	
Geodetic	Grid
WGS 84	UTM Zone 43
Lat:	N: 578966.089m
Long:	E: 290874.883m
Ellp Height:	Orth Height: 1.810m
Date: 24/11/2012	

Monument description & method of survey:

PSM monument type A rural. GNSS PP Static Survey with TOPCON GR5 GNSS receivers.

General site condition & access:

Good sky view and accessible via foot paths.

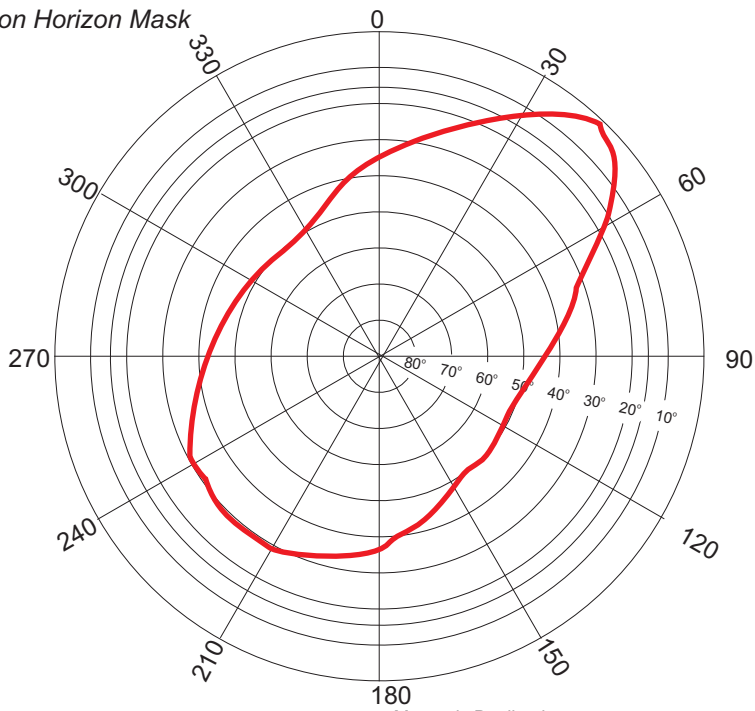
Owner:



SITE INFORMATION

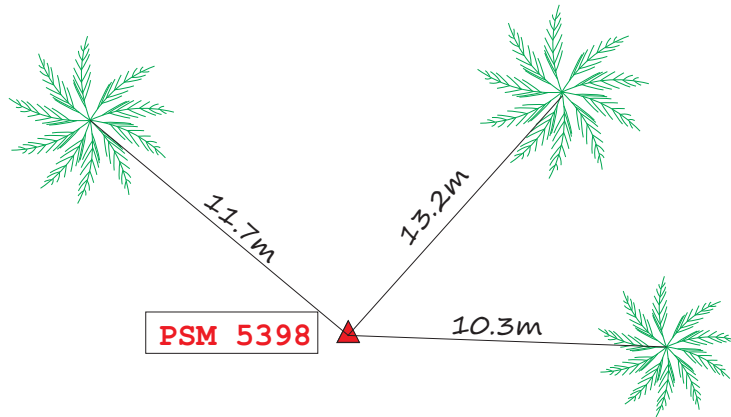
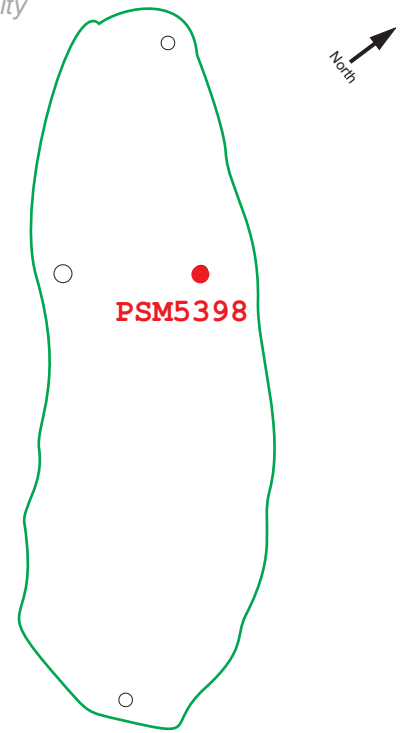
Station Number **PSM 5398**

Station Horizon Mask



Height above Marker that horizon was mapped from 1.5 m

Locality



Sketched by: **AHMED NASHiD**

Scale: **Not to scale**

Date: **24 NOV 2012**

SURVEY UNIT,
MINISTRY OF HOUSING AND ENVIRONMENT
 Ameenee Magu, Maafannu, Male', 20392, Maldives.
 Office (PABX): +(960) 3004300, Fax: +(960) 3004301
 Email: survey@mhe.gov.mv
 Web: www.mhe.gov.mv



CONTROL POINT DETAILS	Station Number: PSM 5399
Coordinate Information	
Geodetic	Grid
WGS 84	UTM Zone 43
Lat:	N: 579113.291m
Long:	E: 290605.937m
Ellp Height:	Orth Height: 1.527m

Date: 24/11/2012


Monument description & method of survey:

PSM monument type A rural. GNSS PP Static Survey with TOPCON GR5 GNSS receivers.

General site condition & access:

Good sky view and accessible via foot paths.

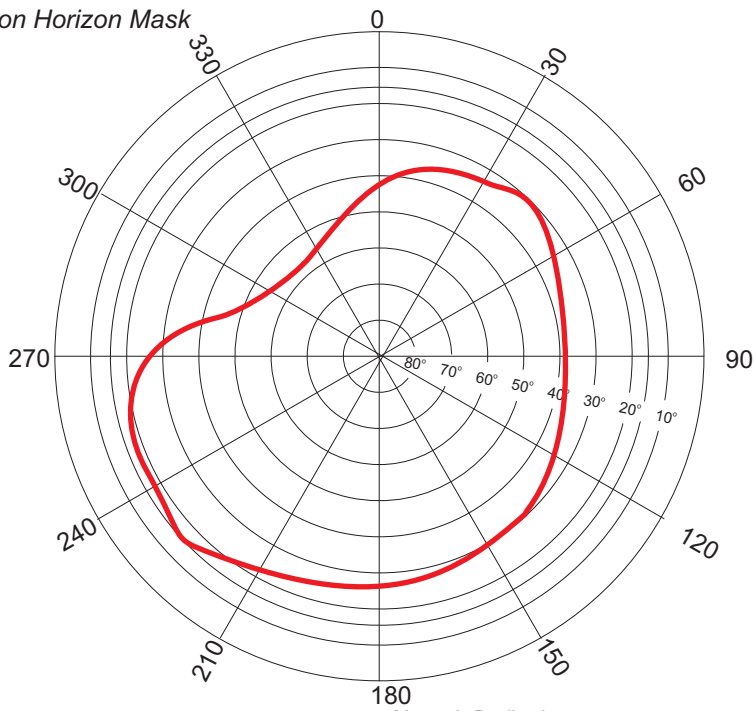
Owner:



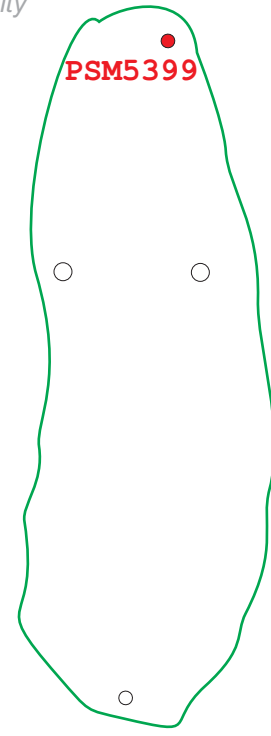
SITE INFORMATION

Station Number **PSM 5399**

Station Horizon Mask

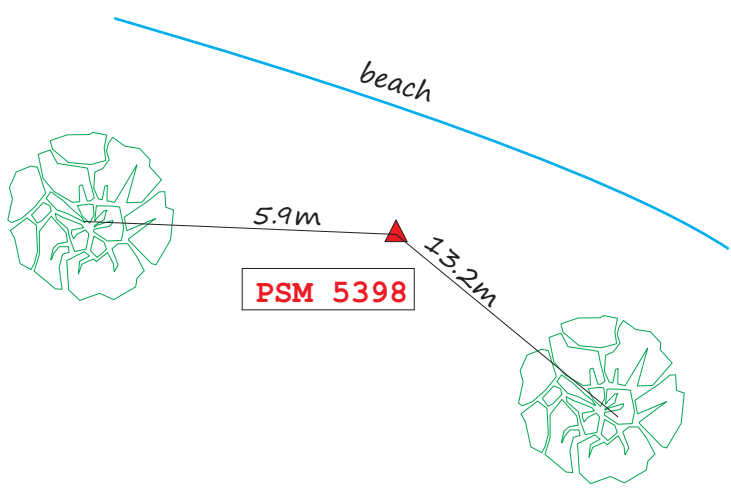
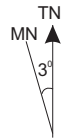


Locality



Height above Marker that horizon was mapped from 1.5 m

Magnetic Declination
Declination applied to this figure?
 Yes No



Sketched by: **AHMED NASHiD**

Scale: **Not to scale**

Date: **24 NOV 2012**